



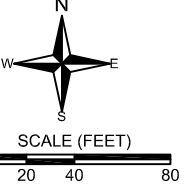


**LEGEND**

-  CREEK CENTERLINE (APPROX.)
-  EVALUATE LATERAL FORCE AND FREEBOARD (N.F.E.)
-  NEEDS FURTHER EVALUATION
-  [201] IDENTIFICATION NUMBER IN COST ESTIMATION TABLE

**NOTES:**

1. AERIAL PHOTO IS AT SCALE INDICATED.
2. IMPROVEMENT FEATURES ARE NOT TO SCALE.



SCALE (FEET)  
0 20 40 80

SEE PLATE 2-3.4 (SH) MATCHLINE

[207] (N.F.E.) EVALUATE LATERAL FORCES AND FREEBOARD AT HEADWALL

SIR FRANCIS DRAKE HIGH SCHOOL SEE PLATE 2-3.2 (SH) MATCHLINE

F:\DATA\2292\AutoCAD\Improvements\Combined Plan View(V6).dwg



DATE: JANUARY 27, 2011 JN: 2292-3

**SLEEPY HOLLOW CREEK IMPROVEMENTS - PLAN VIEW**  
SIR FRANCIS DRAKE HIGH SCHOOL TO RIVERA ST