


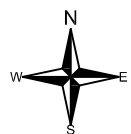
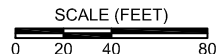
F:\DATA\2292\AutoCAD\Improvements\Combined Plan View(V7).dwg

LEGEND

- CREEK CENTERLINE (APPROX.)
- REPLACE RETAINING/CONCRETE WALL
- NEW RETAINING/CONCRETE WALL
- NEW FLOODWALL/BERM
- RAISE EXISTING WALL ELEVATION
- FLOOD PLAIN ENHANCEMENT
- BIOTECHNICAL STABILIZED SLOPE
- (LOW PRIORITY) FLOODPLAIN ENHANCEMENT
- BRIDGE REMOVAL & REPLACEMENT
- (LOW PRIORITY) BRIDGE REMOVAL & REPLACEMENT
- REMOVE CONCRETE SLAB OR DEBRIS
- LOWER CHANNEL BED
- INVESTIGATE FLOODPLAIN ENHANCEMENT POTENTIAL
- [001] IDENTIFICATION NUMBER IN COST ESTIMATION TABLE

NOTES:

1. AERIAL PHOTO IS AT SCALE INDICATED.
2. IMPROVEMENT FEATURES ARE NOT TO SCALE.



DATE: JANUARY 27, 2011

JN: 2292-3

**SAN ANSELMO CREEK
IMPROVEMENTS - PLAN VIEW
MADRONE AVE TO CALUMET AVE**

MATCHLINE
SEE PLATE 2-4.7 (SA)